CAMDEN SNOW BOWL
RAGGED MOUNTAIN RECREATION AREA
SITE PLAN CONCEPT
JULY 5, 2011
GRAPHIC SCALE
HOSMER
POND
TOBOGGAN RUN
DROP-OFF
PARKING (54)
NEW HANDLE TOW
NEW DOUBLE LIFT LOCATION
EXISTING DOUBLE LIFT TO BE RELOCATED
PROPOSED TRIPLE LIFT
PROPOSED LODGE
PARKING (107)
PARKING (134)
MAINTENANCE FACILITY
LAKE / BEACH ACCESS
EXISTING ATHLETIC FIELDS
EXISTING TENNIS COURTS
BARNESTOWN ROAD
ARCHITECT
Stephen Blatt Architects
10 Danforth Street
Portland, ME 04101
207-761-5911
CIVIL ENGINEER
Gartley & Dorsky
Engineering & Surveying
59B Union Street
Camden, ME 04843
207-236-4365

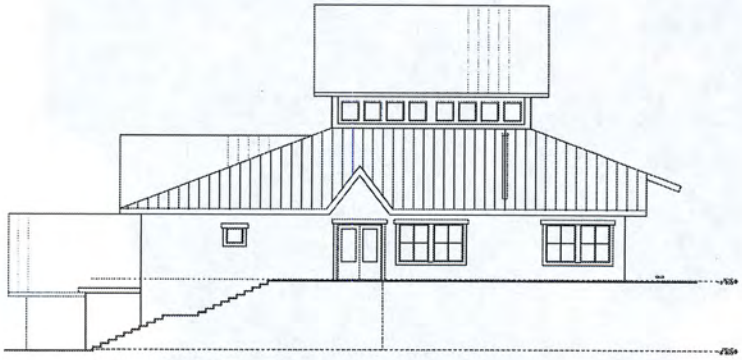

1 A2.X NORTH ELEVATION
SCALE: 1/8" = 1'-0"

2 A2.X EAST ELEVATION
SCALE: 1/8" = 1'-0"

3 A2.X SOUTH ELEVATION
SCALE: 1/8" = 1'-0"

4 A2.X WEST ELEVATION
SCALE: 1/8" = 1'-0"

CAMDEN SNOW BOWL LODGE

RAGGED MOUNTAIN RECREATION AREA

Camden, Maine

Architects

5 South Street
Post Office Box
[illegible]
Portland, Maine
[illegible]
Voice
[illegible]
Fax:
[illegible]
Email:
[illegible]

Consultants

Structural Engineer
PINKHAM & GREER

Kitchen Design
TJM CONSULTING

Revisions

Job No.:	11.64
Date:	26 JUNE 2011
Scale:	1/8" = 1'-0"
Drawn by:	CR
Checked by:	SJB

Drawing Title:
Exterior Elevations

A2.1

CD PROGRESS SET
NOT FOR CONSTRUCTION

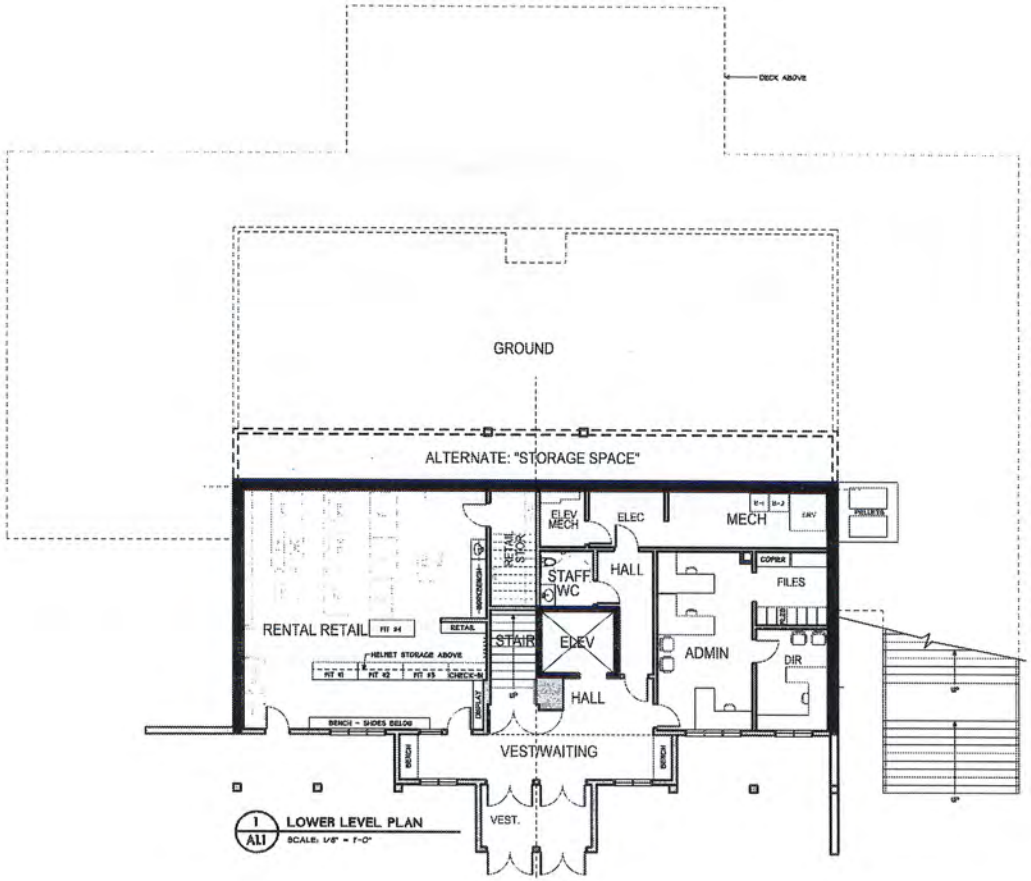
DECK ABOVE
GROUND
ALTERNATE: "STORAGE SPACE"
ELEV MECH
ELEC
MECH
RETAIL STOR
STAFF WC
HALL
COPIER
FILES
RENTAL RETAIL
RETAIL
STAIR
ELEV
ADMIN
DIR
HALL
HELMET STORAGE ABOVE
BENCH - SHOES BELOW
VEST/WAITING
BENCH
BENCH
VEST.
1
A1.1
LOWER LEVEL PLAN
SCALE: 1/8" = 1'-0"

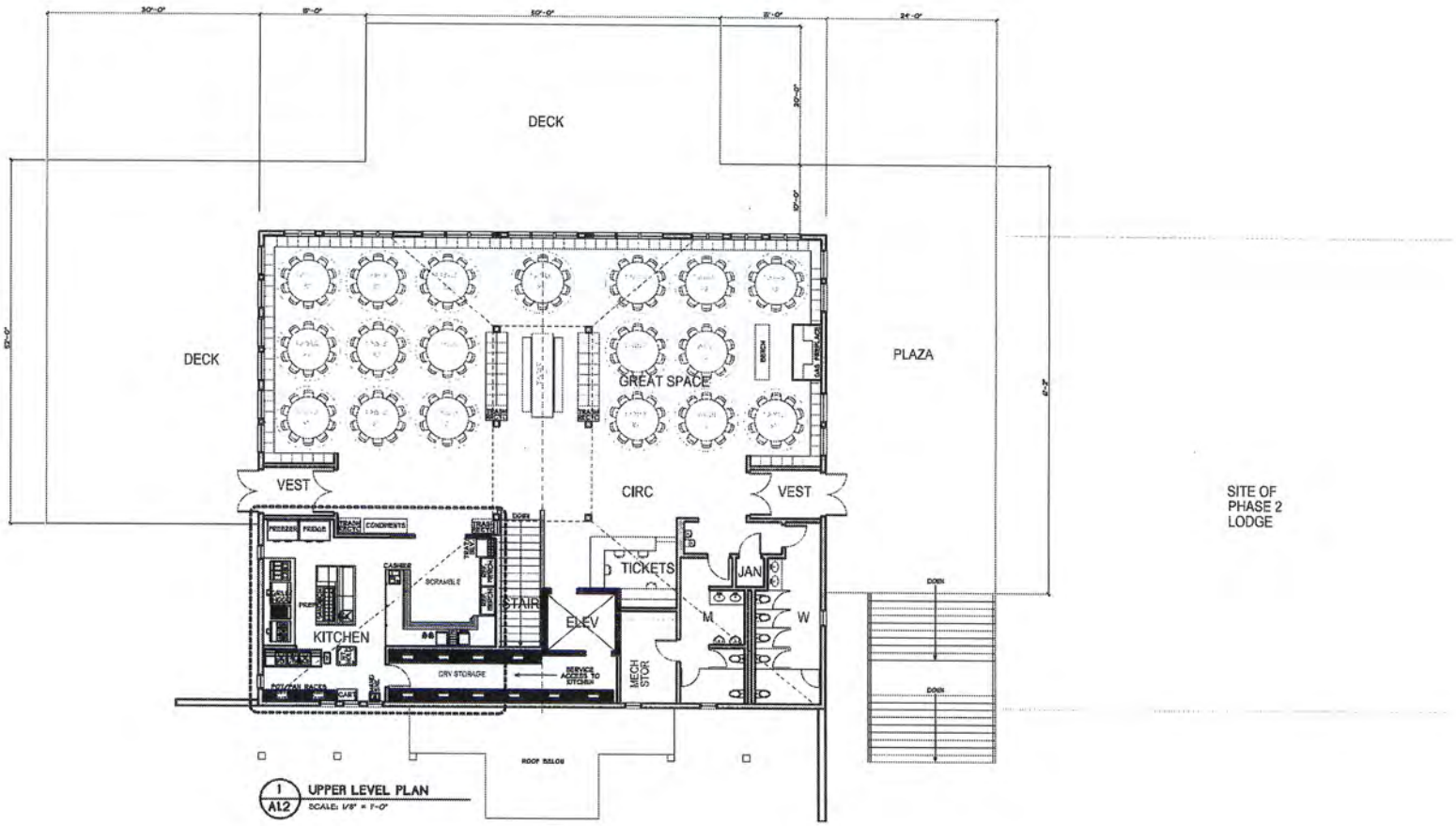

1 AL2 UPPER LEVEL PLAN
SCALE: 1/8" = 1'-0"