Camden's Open Space Legacy…

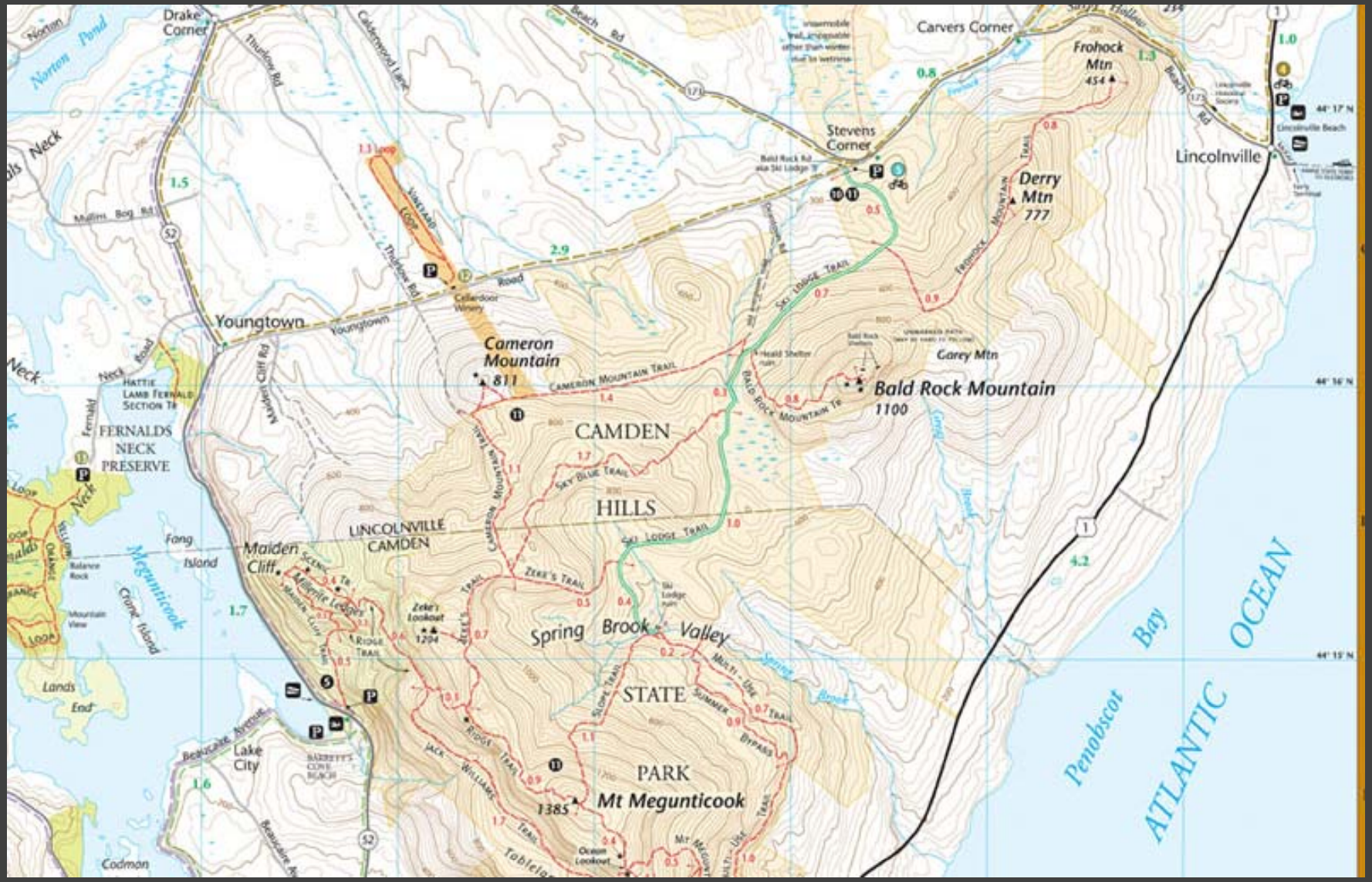



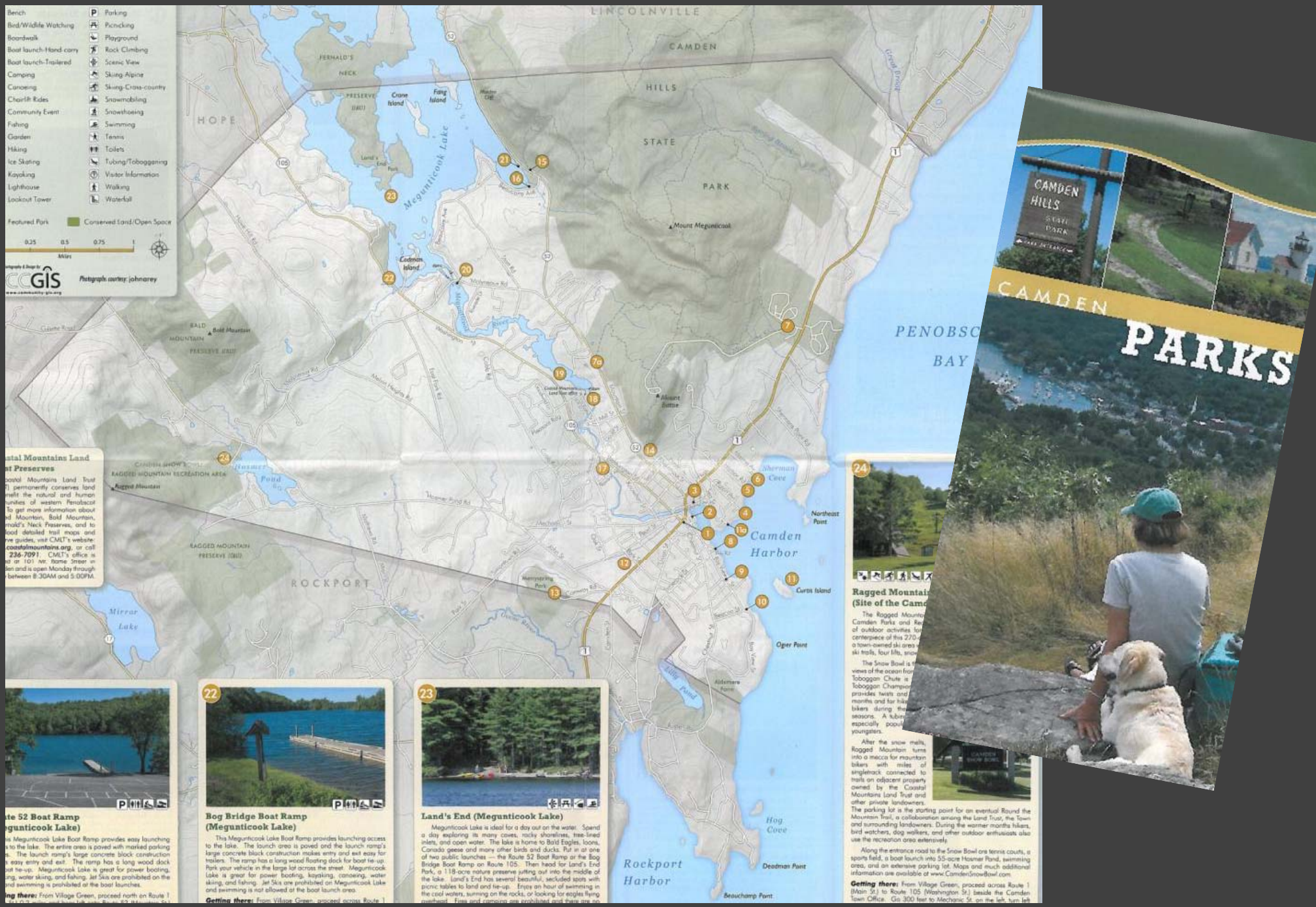

Bench
Bird/Wildlife Watching
Boardwalk
Boat launch-Hand-carry
Boat launch-Trailered
Camping
Canoeing
Chairlift Rides
Community Event
Fishing
Garden
Hiking
Ice Skating
Kayaking
Lighthouse
Lookout Tower
Parking
Picnicking
Playground
Rock Climbing
Scenic View
Skiing-Alpine
Skiing-Cross-country
Snowmobiling
Snowshoeing
Swimming
Tennis
Toilets
Tubing/Tobogganing
Visitor Information
Walking
Waterfall
Featured Park
Conserved Land/Open Space
Miles
Photographs courtesy: johnarey
LINCOLNVILLE
CAMDEN
HILLS
STATE
PARK
HOPE
FERNALD'S NECK PRESERVE (BRU)
Crane Island
Fang Island
Megunticook Lake
Mount Megunticook
Codman Island
BALD MOUNTAIN PRESERVE (BRU)
Bold Mountain
PENOBSC
BAY
Mount Battie
Sherman Cove
Northeast Point
Camden Harbor
Curtis Island
Ogier Point
Hog Cove
Deadman Point
Beauchamp Point
Rockport Harbor
Mirror Lake
ROCKPORT
RAGGED MOUNTAIN RECREATION AREA
Ragged Mountain
RAGGED MOUNTAIN PRESERVE (BRU)
Hosmer Pond
Merrypring Park
Aldemere Farm
Little Pond
Ocean River
CAMDEN HILLS STATE PARK
CAMDEN
PARKS
Ragged Mountain
(Site of the Camd
Land's End (Megunticook Lake)
Bog Bridge Boat Ramp
(Megunticook Lake)

PROJECT APPROACH: Sections

PROJECT APPROACH: Section 1

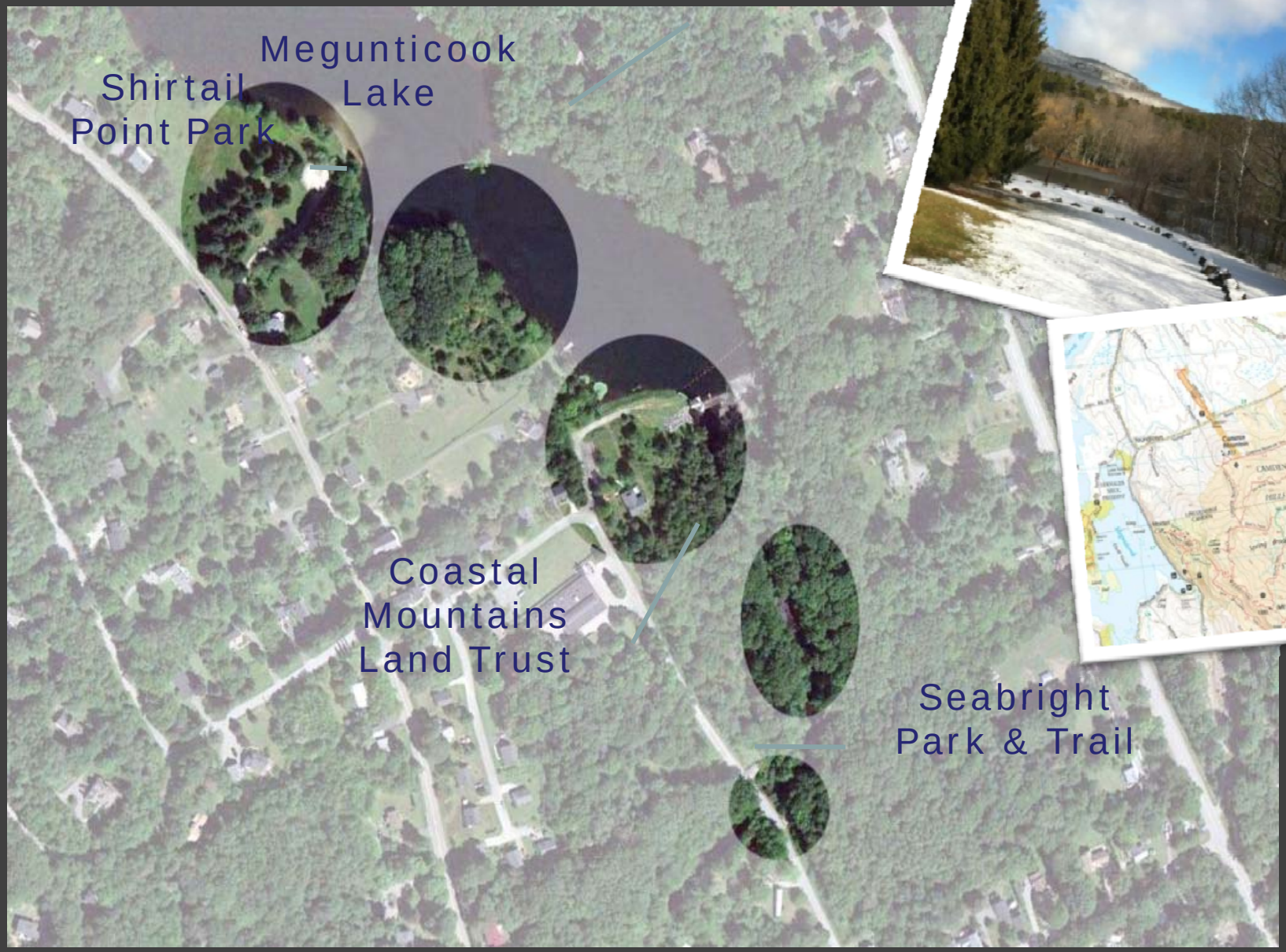



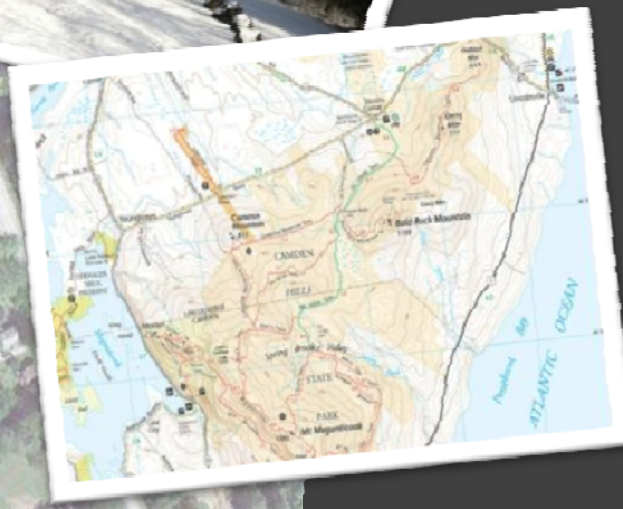

PROJECT APPROACH: Section 2

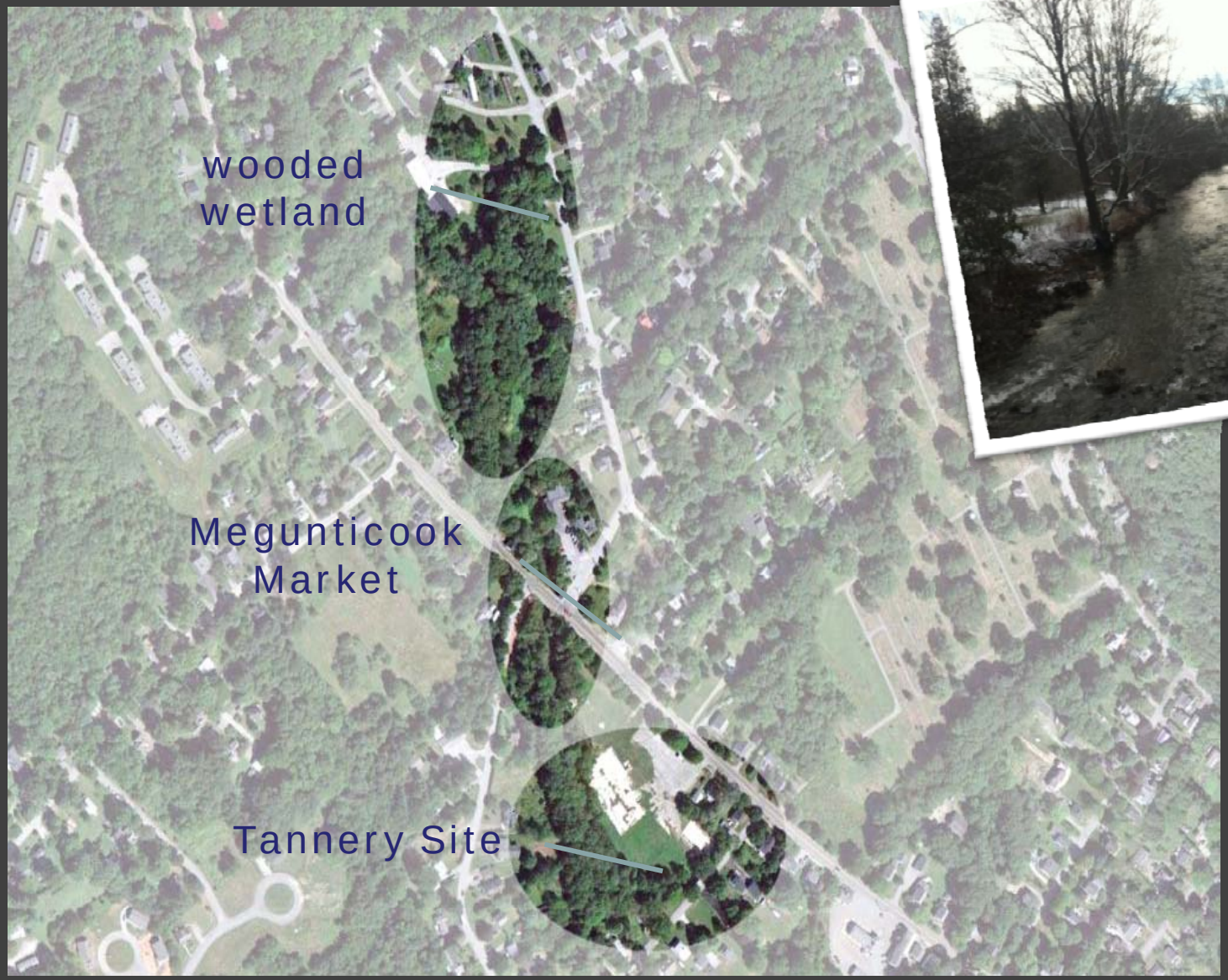



PROJECT APPROACH: Section 3


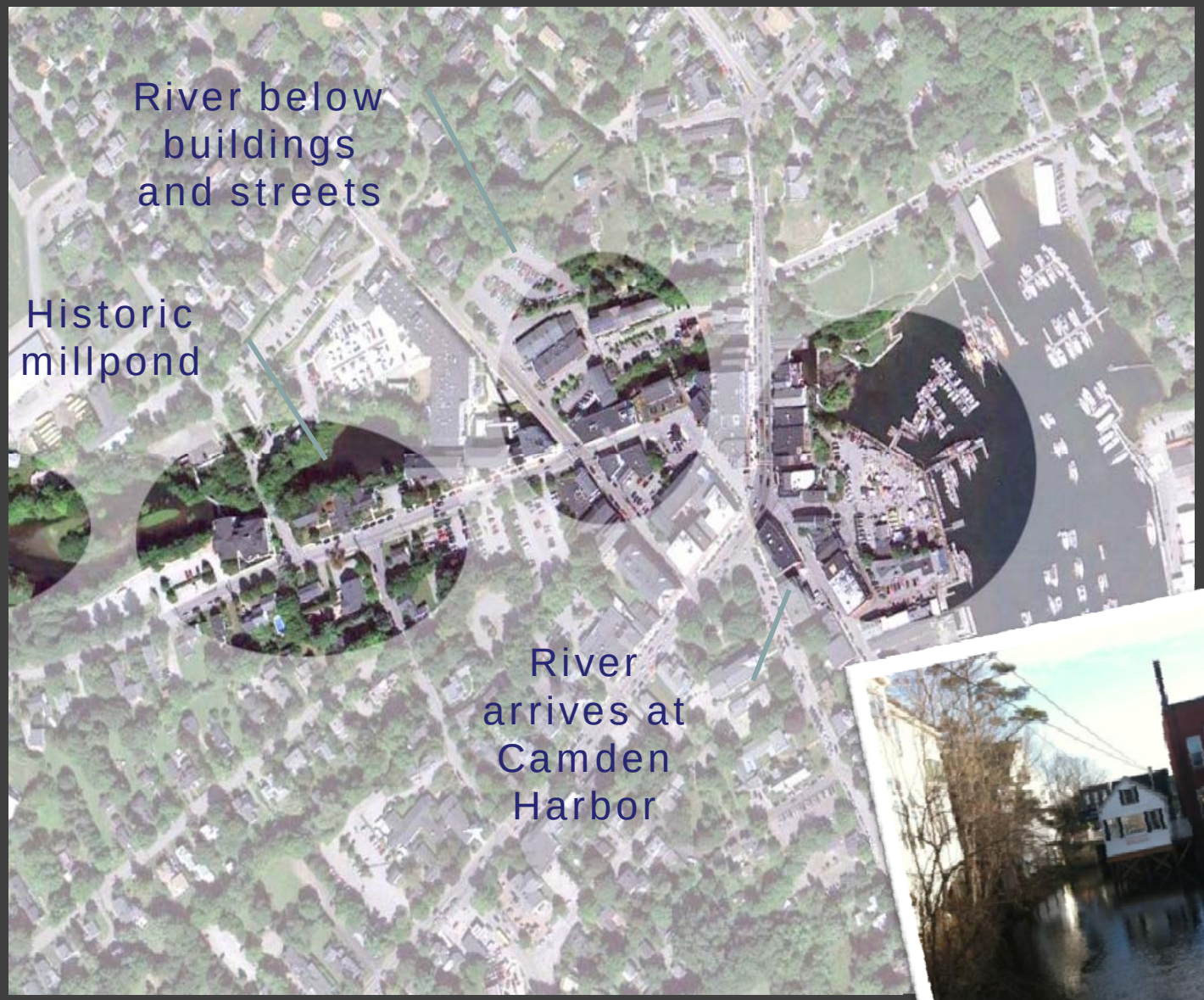
PROJECT APPROACH: Section 3